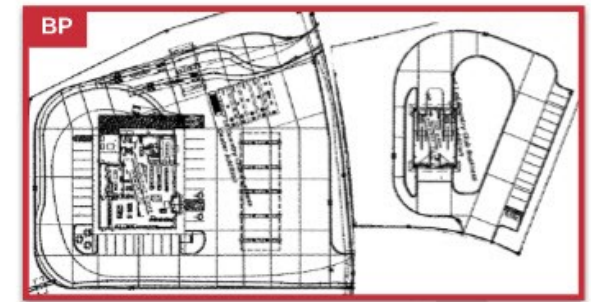


# Scale Comparisons of Cedar Valley Gas Stations

Red band denotes 24x7 Service

Appx. 100 feet

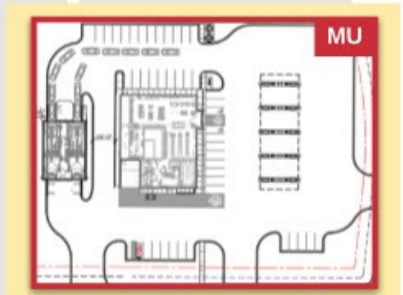
MU	Mixed Use Residential
C-1	Neighborhood Commercial
C-2	Retail Commercial
C-3	High Density Commercial
HWY-1	Highway Commercial
PC-2	Planned Commercial
PO-1	Professional Office District
MPC	Major Thoroughfare Planned Com.
BR	Business/Research Park District
S-1	Shopping Center
M-1	Light Industrial



KWIK STAR - HWY20 & Ansborough



KWIK STAR  
HWY 58 & Ridgeway Ave



KWIK STAR (Proposed)  
Pinnacle Prairie



KWIK STAR  
La Porte & San Marnan



CASEY'S @ HWY 58 & Viking  
(Also A&W restaurant)



CASEY'S  
6th & Main



AMPRIDE @ Magnolia  
(Also a bank)



KWIK STAR  
College Hill



HYVEE GAS  
University (W'loo)



MURPHY'S  
@ Wal-Mart



HANSEN'S @  
18th St



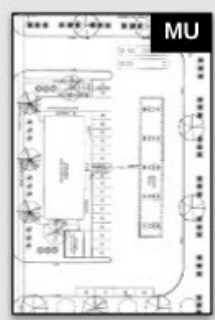
MUSIC STATION  
1st St



B&B WEST  
Hudson Rd. / UNI



CASEY'S  
North Cedar



CASEY'S  
Greenhill Road



CASEY'S  
Rownd & University



HYVEE GAS  
College Square



PRIME MART  
North Cedar



METRO MART  
1st & Franklin



PRIME MART  
Main & Seerley

4 Cars

6 Cars

8 Cars

10 Cars

12 Cars

14 Cars

16 Cars

18 Cars

20 Cars